

ECTP-CEU

8th European Urban & Regional Planning
Awards 2009/2010

ROBERTO GAMBINO



PROGETTO PO PO RIVER PROJECT

PARTNERS

Parco Fluviale del Po Torinese
Turin Po River Park

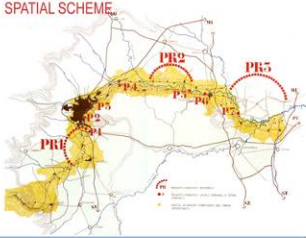
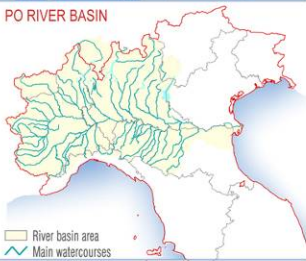
Parco Fluviale del Po Vercellese/Alessandrino
Vercellese/Alessandrino Po River Park



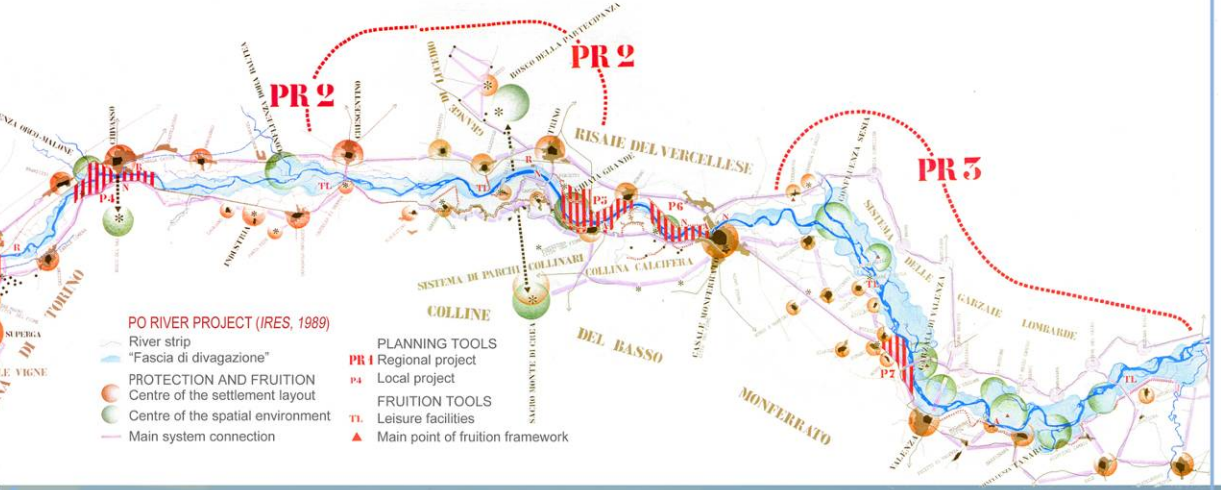
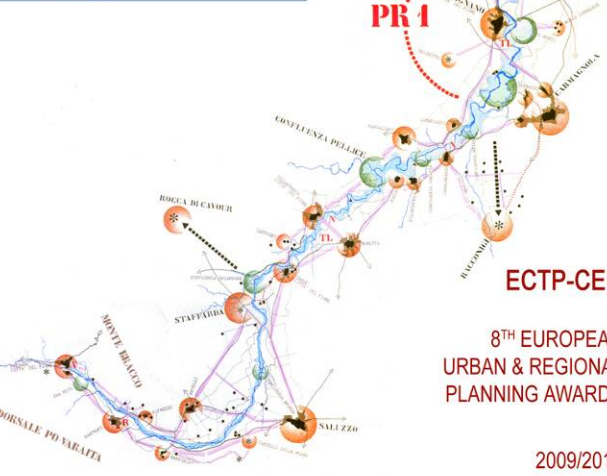
LOCAL AUTHORITY RESPONSIBLE FOR THE PLANNING

Direzione Regionale Ambiente
Regional Directorate of Environment





System of Protected Areas of the Po River Band Piedmont
Regional Law n. 28/90
updated with Regional Law n. 65/95



PO RIVER PROJECT (IRES, 1989)
 River strip
 "Fascia di divagazione"
 PROTECTION AND FRUITION
 Centre of the settlement layout
 Centre of the spatial environment
 Main system connection

PLANNING TOOLS
 PR 1 Regional project
 P4 Local project

FRUITION TOOLS
 TL Leisure facilities
 ▲ Main point of fruition framework



PROGETTO PO PO RIVER PROJECT 1

ECTP-CEU
 8TH EUROPEAN
 URBAN & REGIONAL
 PLANNING AWARDS

2009/2010

PARTNERS
 Parco Fluviale del Po Torinese
 Turin Po River Park
 Parco Fluviale del Po Vercellese/Alessandrino
 Vercellese/Alessandrino Po River Park

LOCAL AUTHORITY RESPONSIBLE FOR THE PLANNING
 REGIONE Piemonte Direzione Regionale Ambiente
 PIEMONTE Regional Directorate of Environment

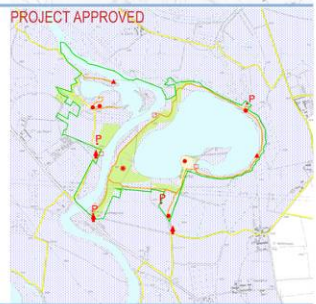
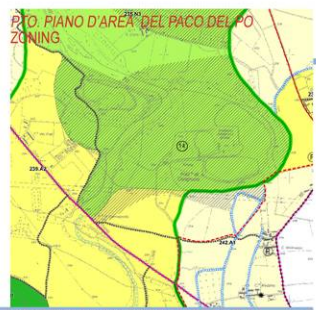
PLANNER (COORDINATOR)
 Roberto Gambino (Diter. Politecnico e Università di Torino)

PLANS, PROGRAMMES AND PROJECTS FOR THE PRESERVATION AND ENHANCEMENT OF THE PO RIVER IN PIEDMONT (ITALY). 1987-2010

START OF PLANNING PROCESS	1987
NUMBER OF COMMUNES INVOLVED	85
PROJECT AREA ENLARGED STRIP	2.000 KM ²
PROJECT AREA RESTRICTED STRIP	475 KM ²


A coordinated set of programmes, plans and projects developed since 1987 in order to preserve and enhance the Po river and floodplains, as a basic resource for the regional social and economic sustainable development. It includes the first proposal of *Progetto Po* by IRES (Istituto Ricerche Economiche e Sociali, 1989), the *Progetto Territoriale Operativo* by Regione Piemonte (1995), the *Piano d'area* of the Po river regional Park (1995), referring to the whole fluvial strip in Piedmont. The set contains a growing number of projects for specific critical areas, relevant for the requalification and transformation of the river strip.

BOUNDARY
PIEDMONT/LOMBARDY



System of Protected Areas of the Po River Band Piedmont
Regional Law n. 28/90
updated with Regional Law n. 65/95

MONVISO
CASALGRASSO



Carmagnola



Carignano



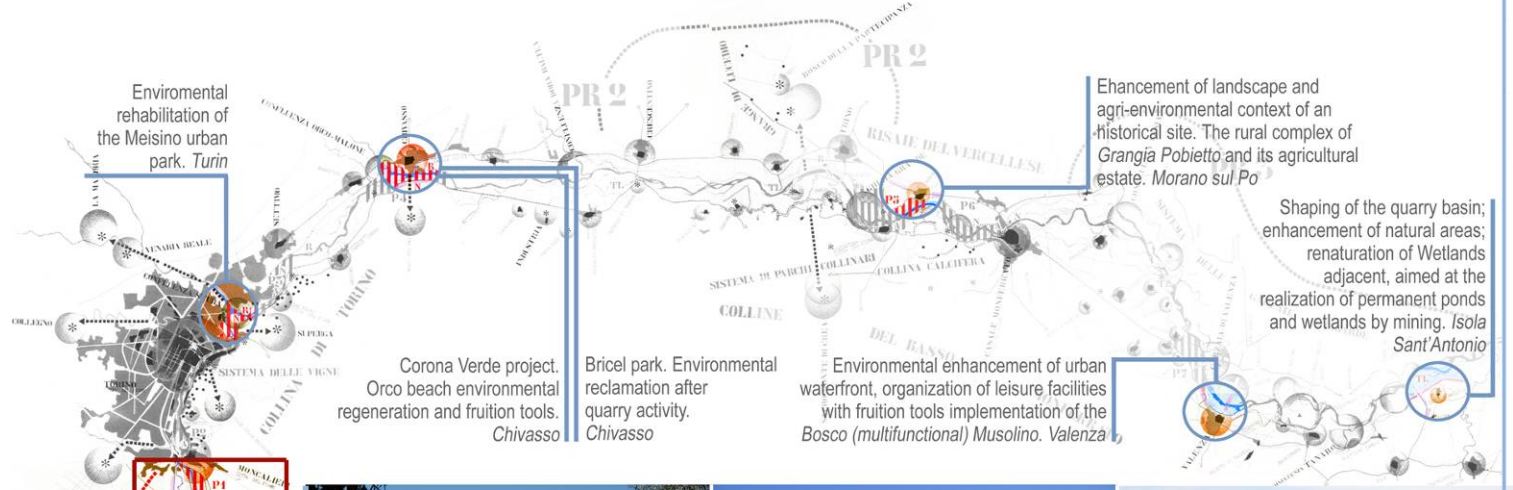
La Loggia



Moncalieri

MONCALIERI
CRESCENTINO
BOUNDARY
PIEMONTE/LIGURIA

TURIN PO RIVER
THE QUARRY LAKES



Environmental rehabilitation of the Meisino urban park. Turin

Enhancement of landscape and agri-environmental context of an historical site. The rural complex of Grangia Pobietto and its agricultural estate. Morano sul Po

Shaping of the quarry basin; enhancement of natural areas; renaturation of Wetlands adjacent, aimed at the realization of permanent ponds and wetlands by mining. Isola Sant'Antonio

Corona Verde project. Orco beach environmental regeneration and fruition tools. Chivasso

Bricel park. Environmental reclamation after quarry activity. Chivasso

Environmental enhancement of urban waterfront, organization of leisure facilities with fruition tools implementation of the Bosco (multifunctional) Musolino. Valenza

Environmental rehabilitation and natural recovery. Faule and Pancalieri

Environmental regeneration of the bog to Pian del Re, in the cross-border integrated plan Monviso. Paesana

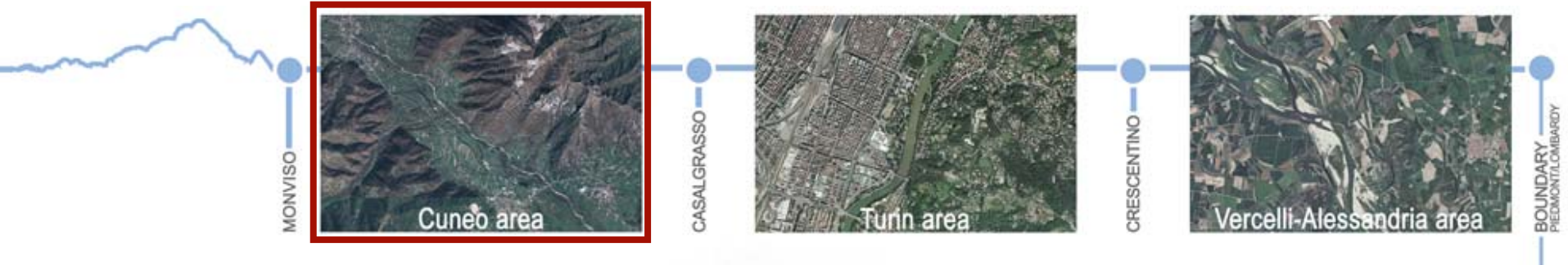
The quarry lakes area of the Turin Po river park.
From Carmagnola to Moncalieri.
An application of the planning tools borned to the Po River project





System of Protected Areas of the Po River Band Piedmont

Regional Law n.28/90
Updated with Regional Law n.65/95



CUNEO AREA



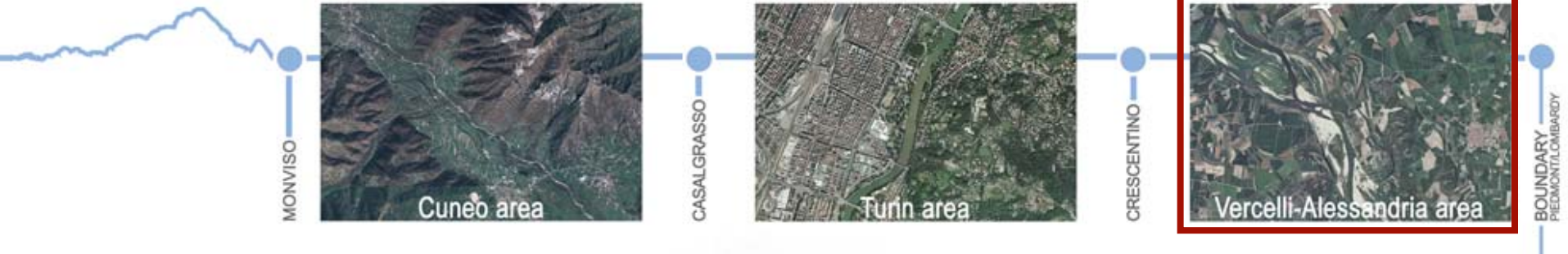


Parco Fluviale del  Po Torinese

 REGIONE PIEMONTE

TURIN AREA





PARCO FLUVIALE DEL PO E DELL'ORBA



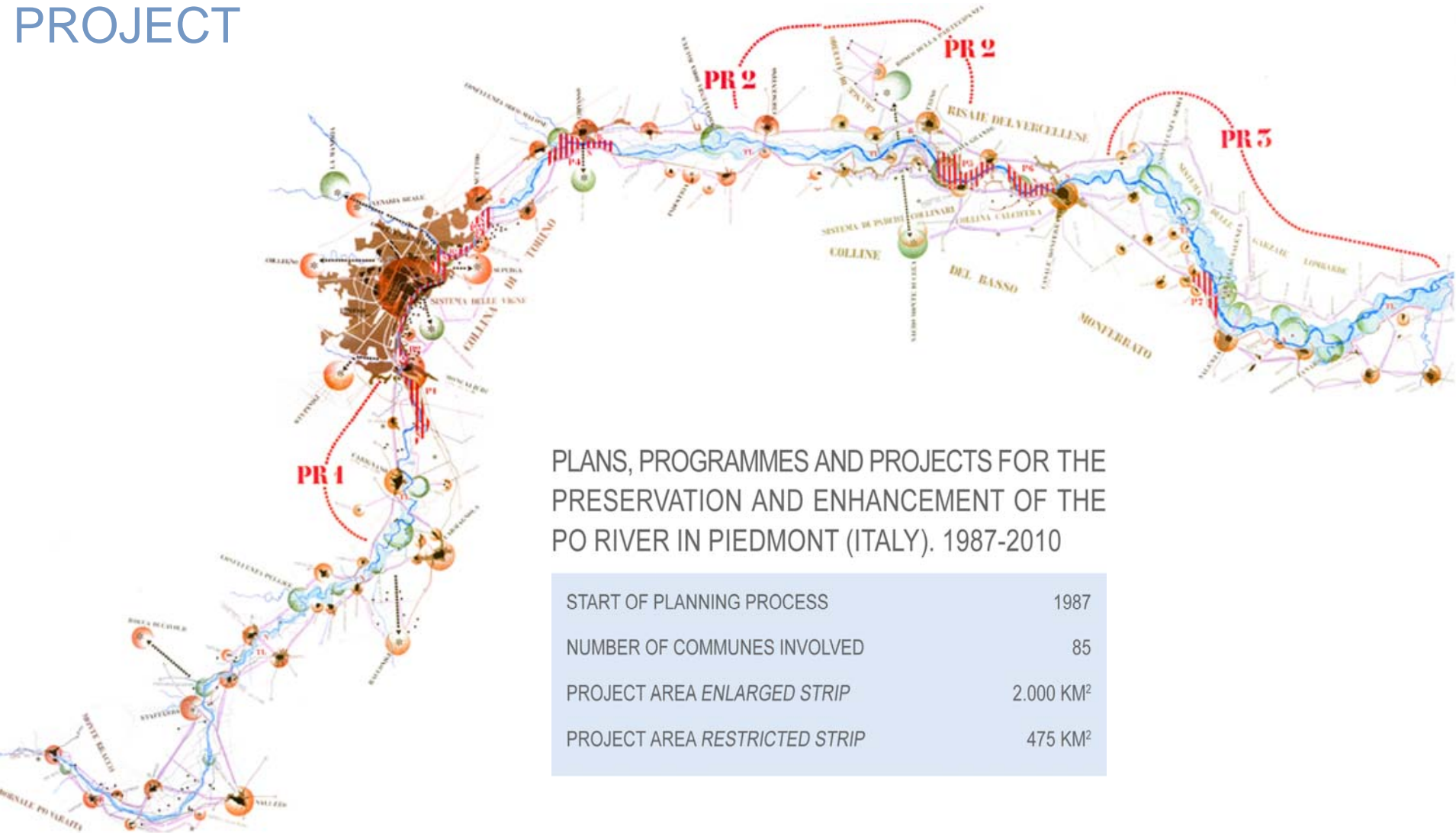
REGIONE PIEMONTE

VERCELLI-ALESSANDRIA AREA

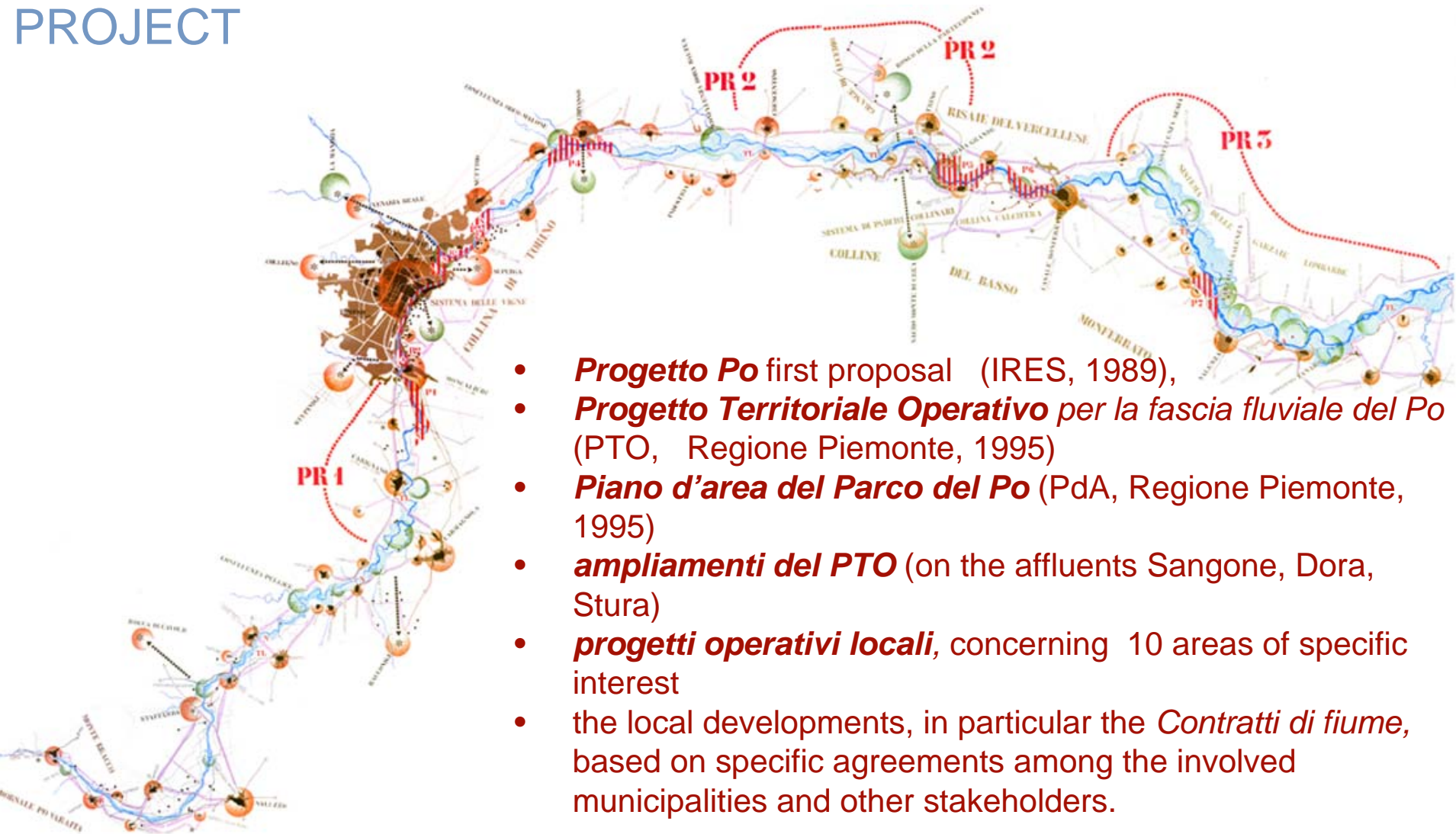


Progetto Po - First proposal (IRES, 1989)

PO RIVER PROJECT

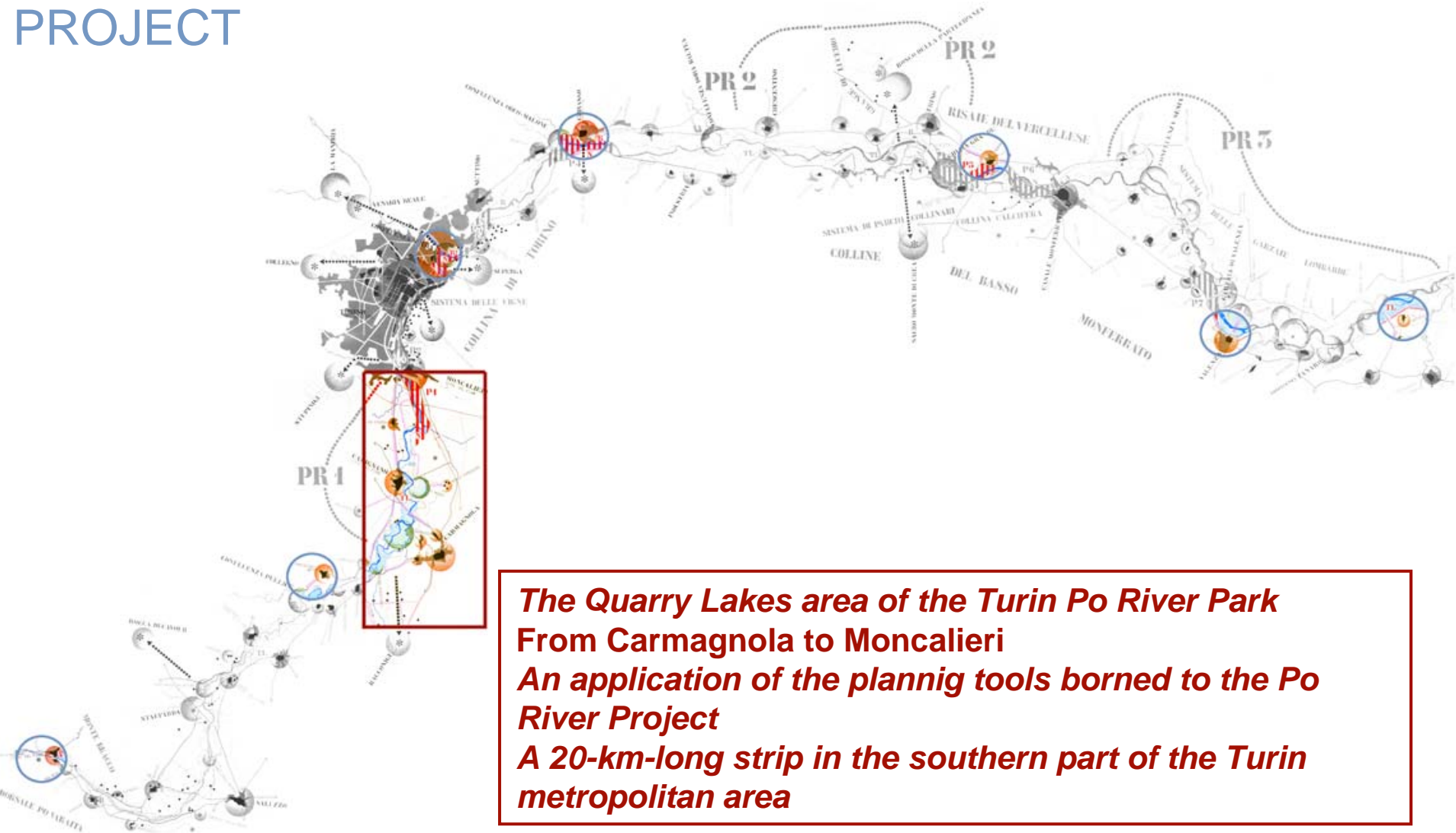


PO RIVER PROJECT



- **Progetto Po** first proposal (IRES, 1989),
- **Progetto Territoriale Operativo per la fascia fluviale del Po** (PTO, Regione Piemonte, 1995)
- **Piano d'area del Parco del Po** (PdA, Regione Piemonte, 1995)
- **ampliamenti del PTO** (on the affluents Sangone, Dora, Stura)
- **progetti operativi locali**, concerning 10 areas of specific interest
- the local developments, in particular the *Contratti di fiume*, based on specific agreements among the involved municipalities and other stakeholders.

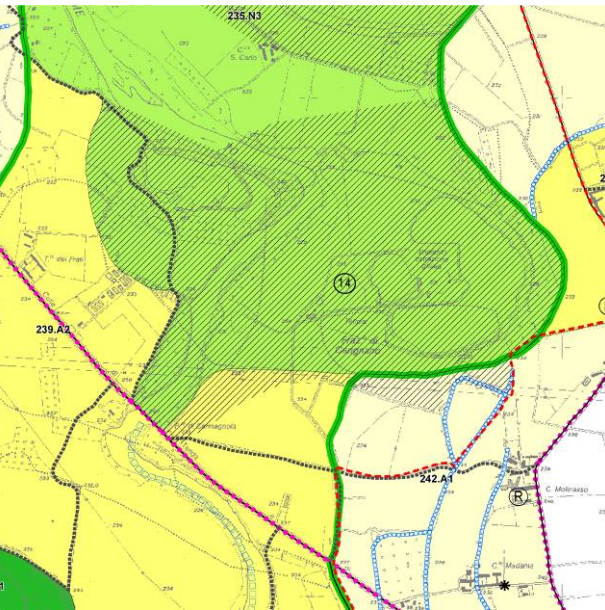
PO RIVER PROJECT



***The Quarry Lakes area of the Turin Po River Park
From Carmagnola to Moncalieri
An application of the planning tools borned to the Po
River Project
A 20-km-long strip in the southern part of the Turin
metropolitan area***

PO RIVER PROJECT

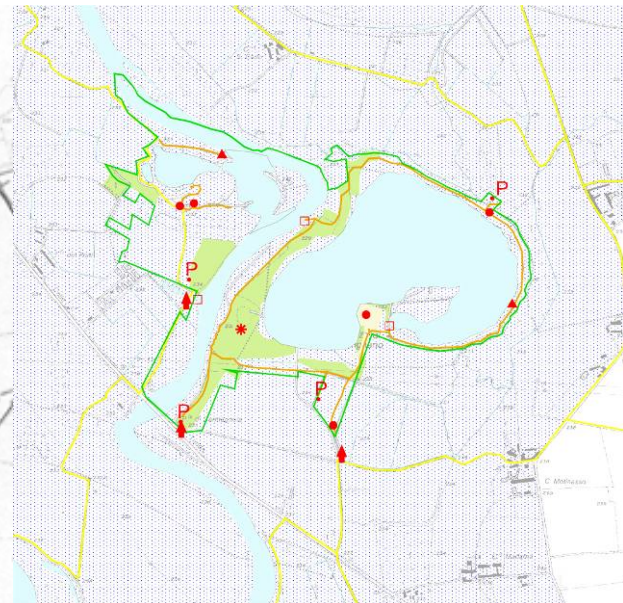
ZONING



OUTLINE PROJECT



PROJECT APPROVED





PO RIVER PROJECT



Carmagnola



Carignano



La Loggia



Moncalieri

In less than fifteen years, a surface of **800 hectares** of quarry lakes will be transferred to **public** fruition aiming to coordinate the required **environmental recovering** and a **new fruition layout**.

The new **managing framework** will create a virtuous **economic process** in the area, to guarantee an high level of quality in **maintenance, safety, accessibility and fruition** of the natural and cultural heritage..

Po River: yesterday and today

PO RIVER PROJECT

